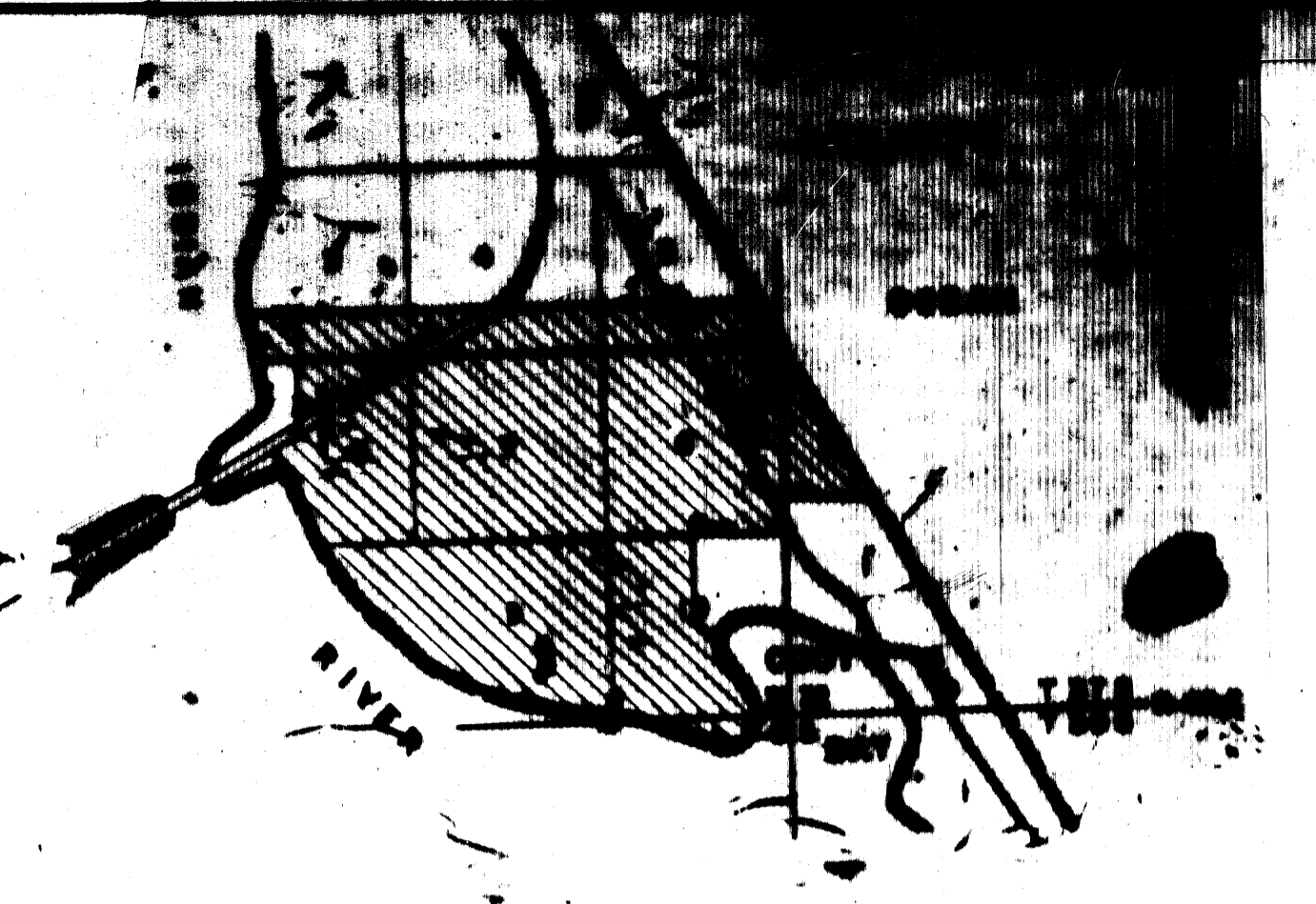
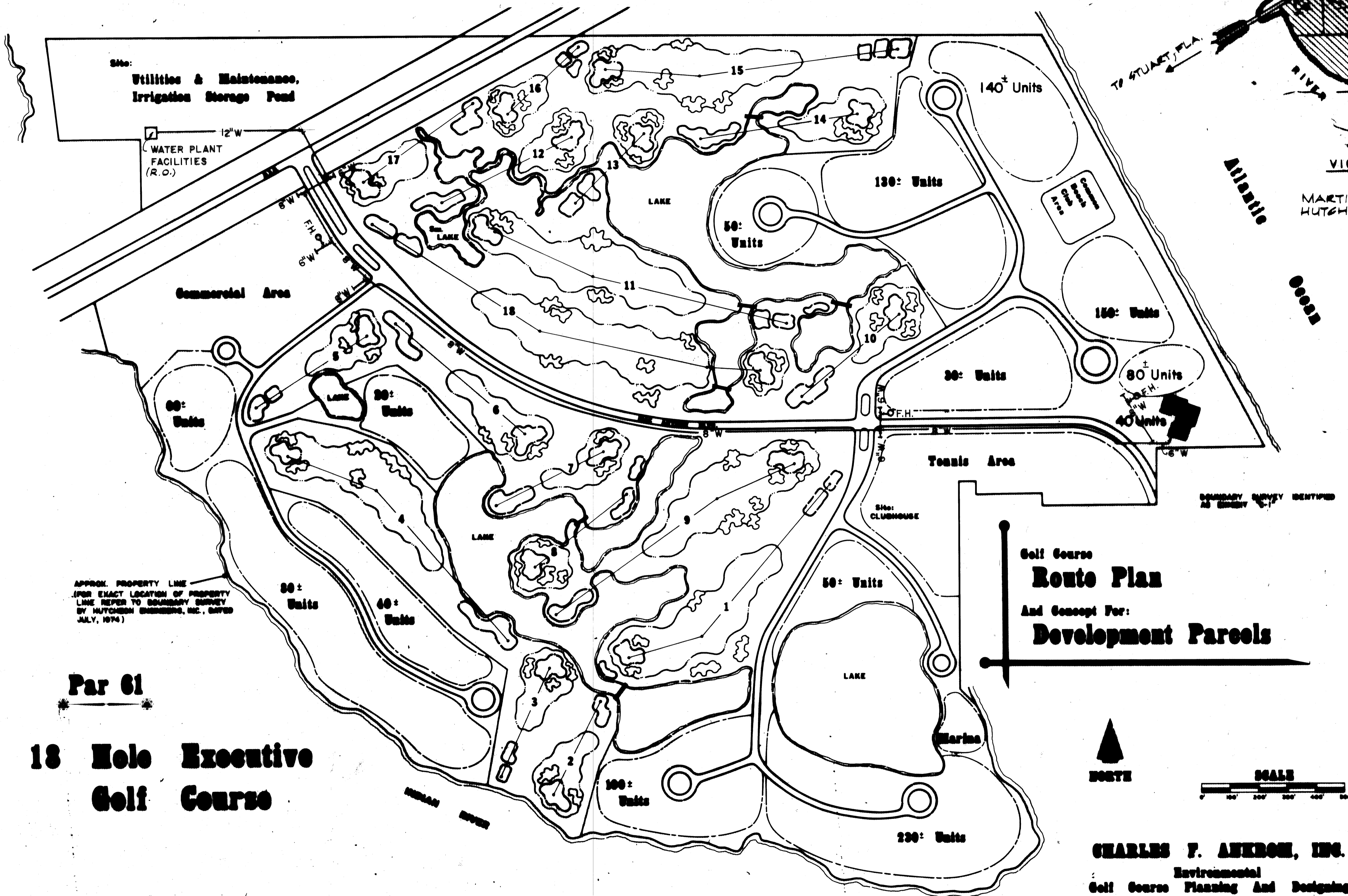


PUD Book \_\_\_\_\_  
Page \_\_\_\_\_

"NO PROPERTY SHALL BE CONVEYED ON THE  
BASIS OF THIS INSTRUMENT"



VICINITY MAP  
1" = 1500'  
MARTIN COUNTY, FLORIDA  
HUTCHINSON ISLAND



Site:  
Utilities & Maintenance,  
Irrigation Storage Pond

WATER PLANT  
FACILITIES  
(R.O.)

Commercial Area

Tennis Area

Site:  
CLUBHOUSE

Marina


APPROX. PROPERTY LINE  
(FOR EXACT LOCATION OF PROPERTY  
LINE REFER TO BOUNDARY SURVEY  
BY HUTCHINSON ENGINEERS, INC., DATED  
JULY, 1974)

Golf Course  
**Route Plan**  
And Concept For:  
**Development Parcels**

**Par 61**

**18 Hole Executive  
Golf Course**

**INDIAN RIVER PLANTATION**



**CHARLES F. ANKROM, INC.**  
Environmental  
Golf Course Planning And Designing  
Stuart, Florida

7-12-76