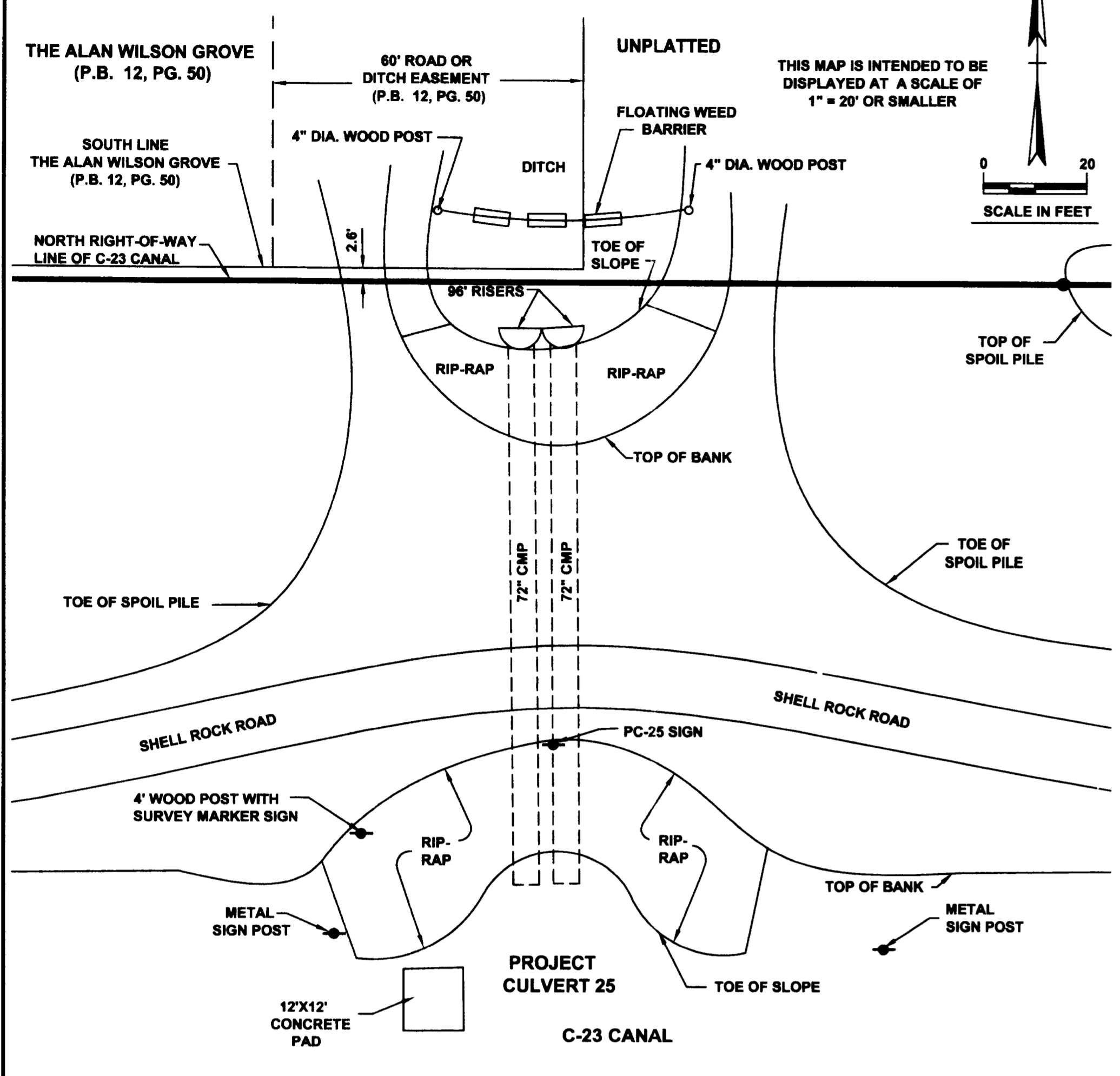
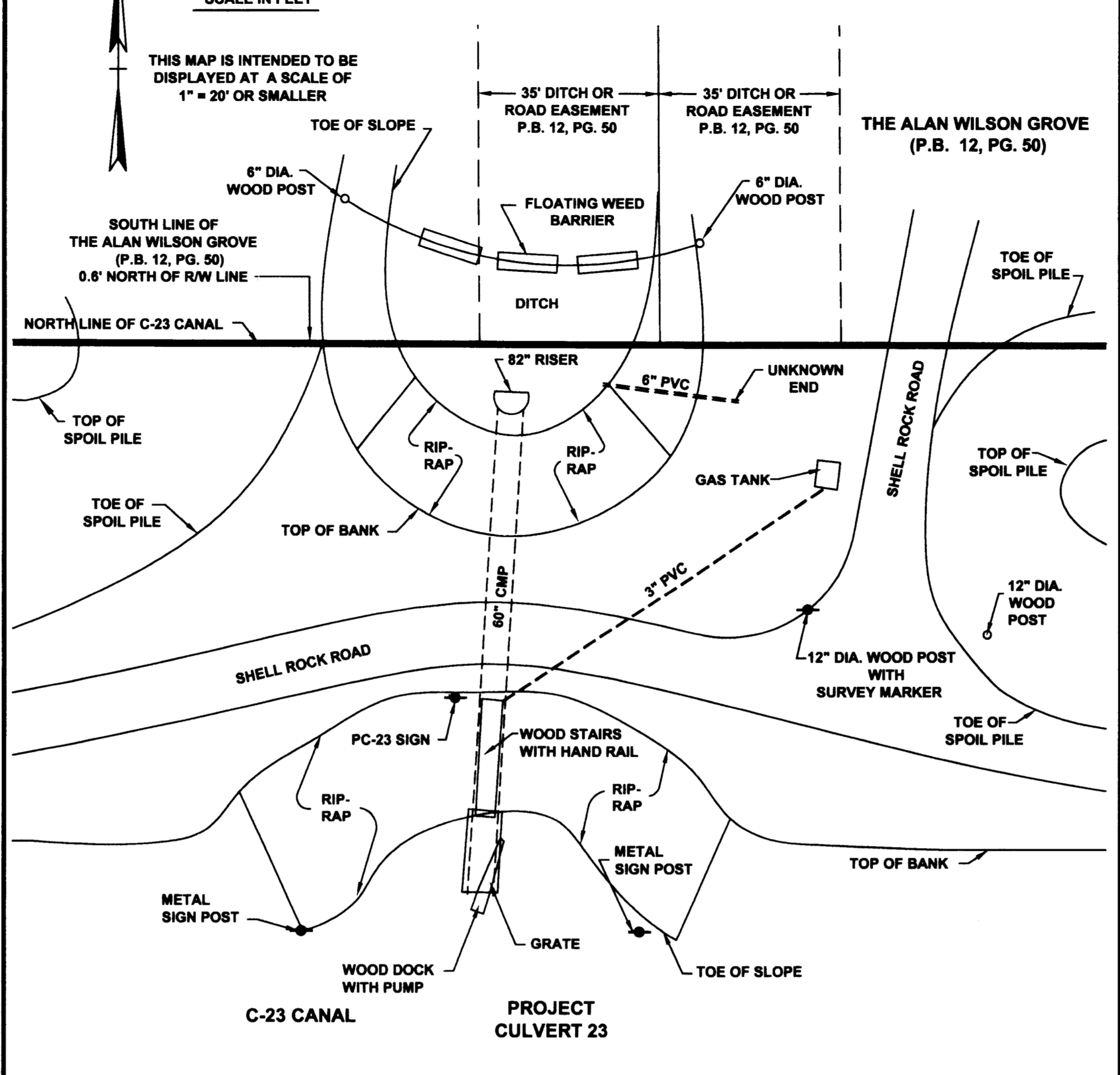


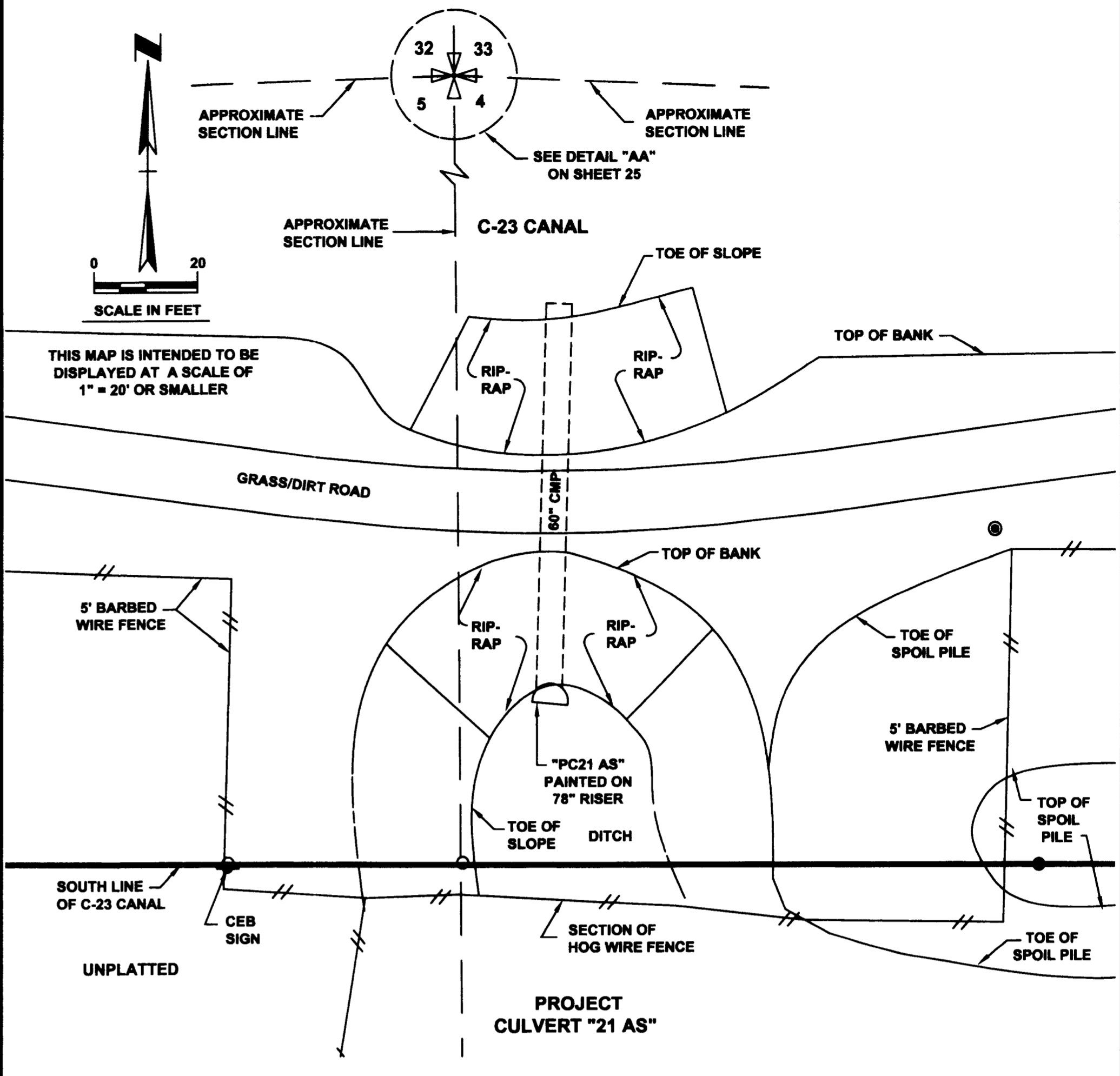
DETAIL 'J'
SEE SHEET 9



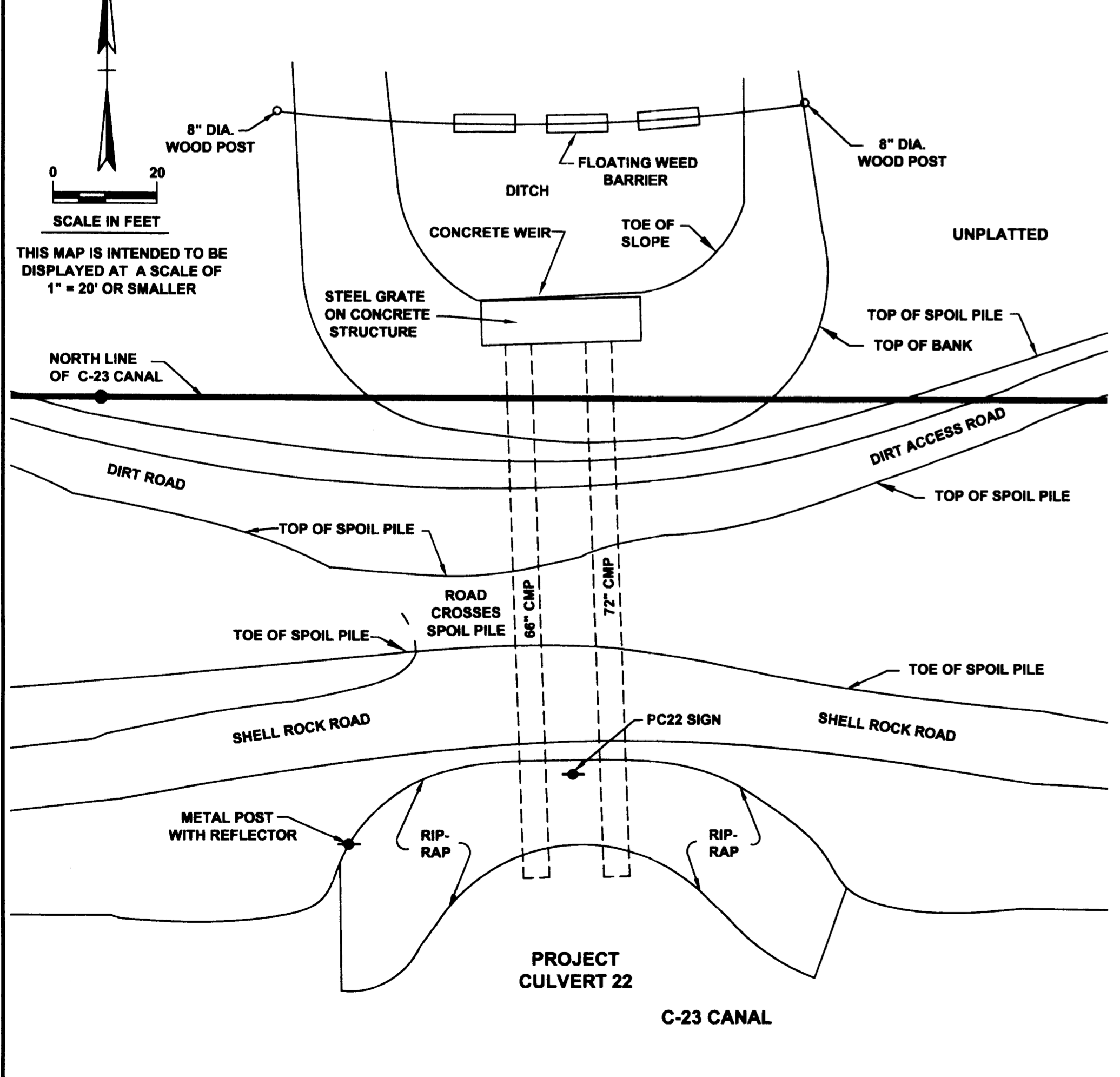
DETAIL 'K'
SEE SHEET 11



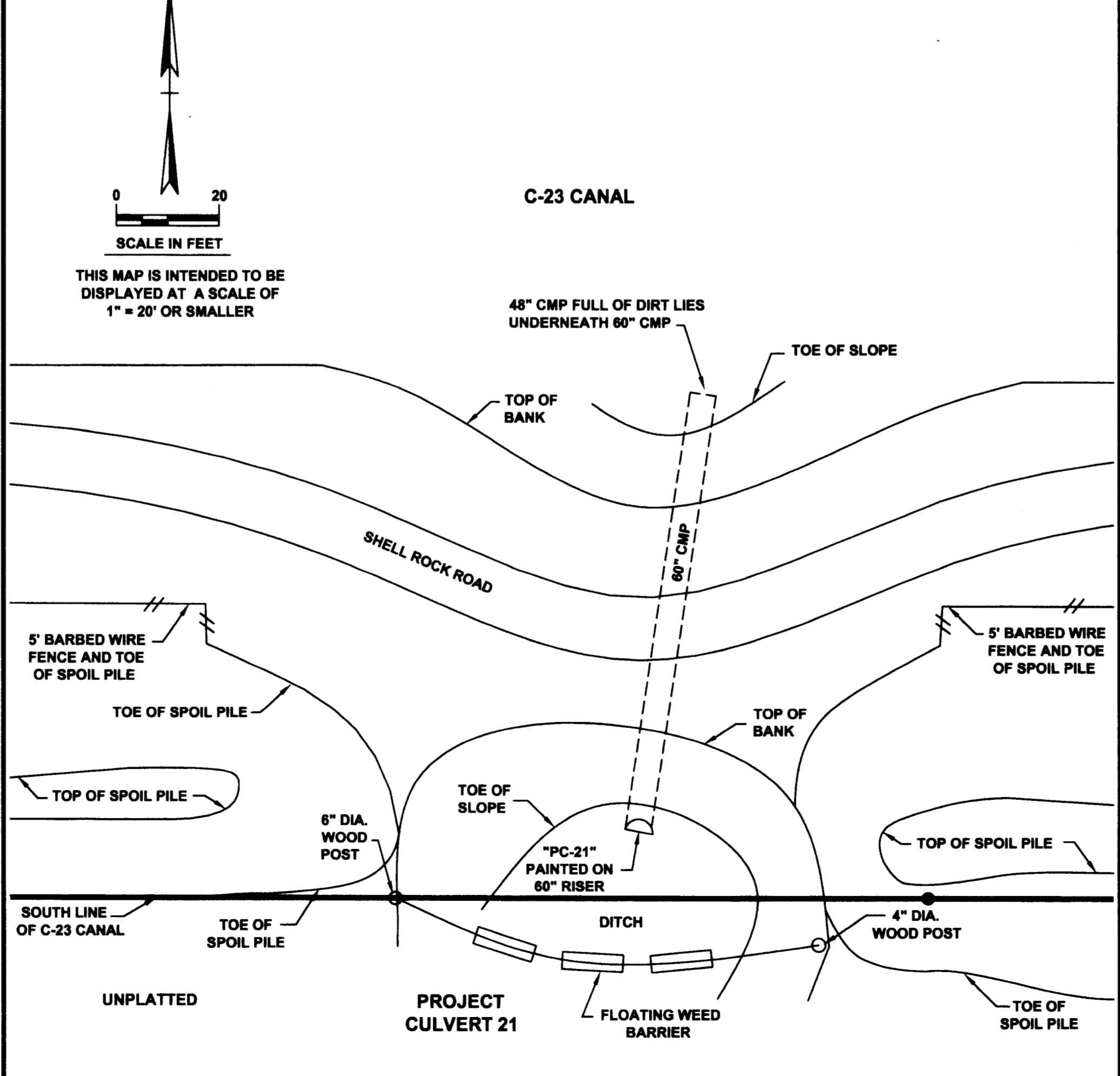
DETAIL 'L'
SEE SHEET 12



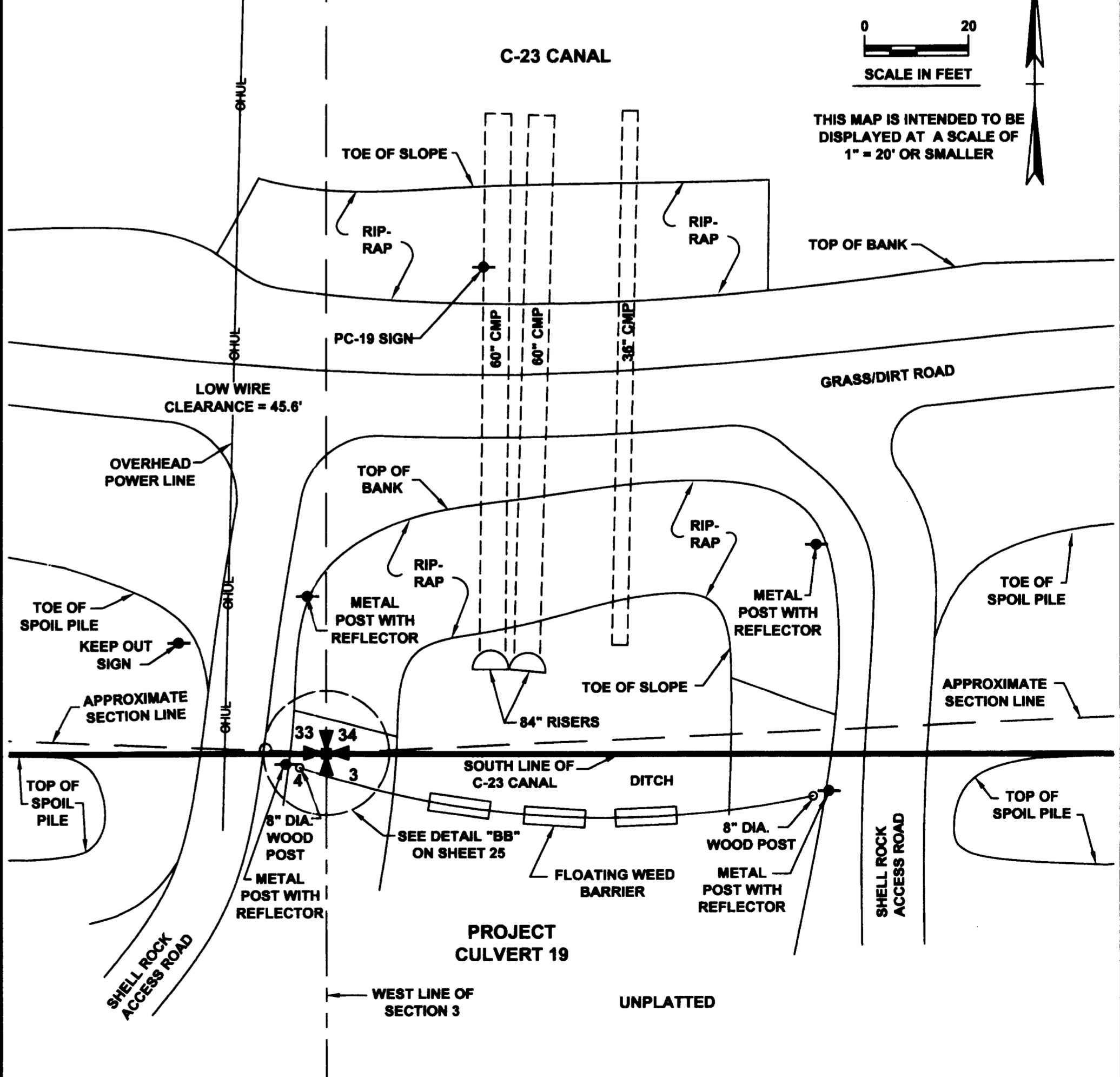
DETAIL 'M'
SEE SHEET 12



DETAIL 'N'
SEE SHEET 13



DETAIL 'O'
SEE SHEET 14



SOUTH FLORIDA WATER MANAGEMENT DISTRICT
REAL ESTATE DEPARTMENT - SURVEY SECTION

P.O. BOX 24680
3301 GUN CLUB ROAD
WEST PALM BEACH, FLORIDA 33416-4680

NO.	DATE	BY

DRAWING NO. 26102.96
CAD FILE NO. 26102.96 SFWMD
C23 BNDY SURVEY.dwg
22 SHEET OF 25
PLOT SCALE: 1" = 1' (PAPER SPACE)

DRAWING DATE: 12-20-10 | SCALE: N/A
FIELD PERSONS: S. MAHARAJ, M. MARSHALL, J. GUNAWARDENA
FIELD DATES: 1/11/12, 1/12/12, 2/12/12, 3/12/12, 4/12/12, 5/12/12, 6/12/12, 7/12/12, 8/12/12, 9/12/12, 10/12/12, 11/12/12
PAGES: 1, 2, 3, 4, 5, 6, 7, 8, 9, 10, 11, 12, 13, 14, 15, 16, 17, 18, 19, 20, 21, 22, 23, 24, 25
DATA COLLECTOR TELEPHONE: 26102.9600