




Personally appeared before me J. R. Greenlees to me well known, who being duly sworn, says that he is the owner in fee-simple of the lands designated hereon as Lots 3-6-8-11 in section 4, Lots 10-11-12-13-14 & 15 in Section 5, Lots 15 & 16 in Section 6, Lots 3-4-5-6-11-12-13-14 in Section 9, all of sections 8, 17 and 18, the south half of section 7, Lots 1-2-3-4-5-6-7-8 in Section 7, all in Township 39 South, Range 41, east Palm Beach County, Florida except 60 acres in Section 7 to be selected later on by the Colorado Florida Land Company. Also Lots 9-10-15 & 16 in Section 24, the north half of section 24, all of Section 13, Lots 7-8-9-10-11-12-13-14-15 & 16 in Section 12, Lots 1-2-3 & 4 in Section 14, Lots 2-3-4-5-6-7-8-9-10-11-12-13-14-15 & 16 in Section 11, Lots 1-2-7 & 8 in Section 10, all in Township 39, south Range 40 east, Palm Beach County Florida except 40 acres in section 24 to be selected later on by the Colorado Florida Land Company.

And that he has caused this plat to be made for the purpose of facilitating the conveyance of the Tracts and sections designated, That this plat is an enlargement of the plat of the original survey by the Deputy United States surveyor with some additional data and that he reserves the right to file a subsequent plat showing the true and accurate dimensions thereof as evidenced by a re-survey.

Notary J. W. Howard
My Commission Expires Jan 2, 1914.

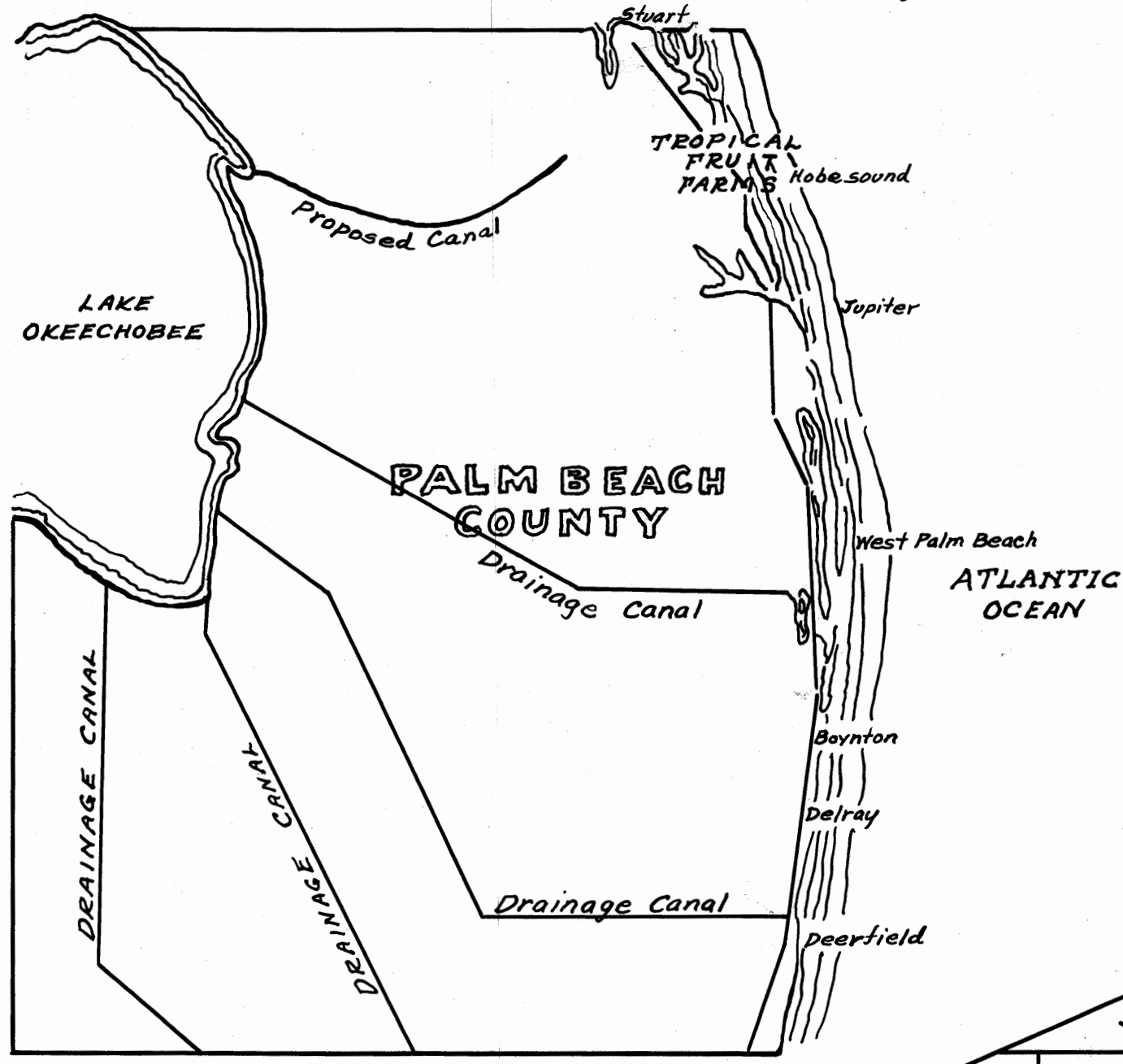


Personally appeared before me W. H. Terry and Geo. B. Gould - - - to me well known as the President and Secretary of the Colorado Florida Land Company a Corporation existing under the Laws of the State of Colorado, who being duly sworn each for himself says that the Colorado-Florida Land Company of Colorado-Springs, Colorado is the owner in fee simple of the lands designated hereon as tracts 3-4-5-6-11-12-13 & 14 in section 22, all of sections 19-20-21-27-28-29 & 30 in Township 39 South, Range 41 East Palm Beach County, Florida, and that they have caused this plat to be made for the purpose of facilitating the conveyance of the tracts and sections designated, That this plat is an enlargement of the plat of the original survey by the Deputy United States surveyor with some additional data and that they reserve the right to file a subsequent plat showing the true and accurate dimension thereof as evidenced by a re-survey.



Signed W. H. Terry President.
Signed Geo. B. Gould secretary

Notary Mary C. Clark
My Commission Expires Jan 22, 1914



THIS IS A TRUE COPY OF THE ORIGINAL PLAT OF RECORD OF "TROPICAL FRUIT FARMS" PLAT BOOK 3, PAGE 6, PALM BEACH COUNTY, FLORIDA, NOW MARTIN COUNTY.

STATE OF FLORIDA } 53
COUNTY OF PALM BEACH }
THIS INSTRUMENT WAS FILED FOR RECORD THIS 18th DAY OF AUGUST 1913 AND DULY RECORDED ON THIS DAY OF _____ 19__ IN BOOK 3 OF PLATS ON PAGE 6, RECORD VERIFIED.
By: _____
CLERK CIRCUIT COURT
DEPUTY CLERK

TROPICAL FRUIT FARMS

PALM BEACH COUNTY, FLORIDA.

THE FLORIDA LAND COMPANY, GENERAL AGENTS

TOPEKA, KANSAS

PLATED BY
RUGLES & WELLER-CIVIL ENGINEERS, WEST PALM BEACH, FLA.

