LEGAL DESCRIPTION AND DEED EXHIBIT

PORTION OF C-23 CANAL

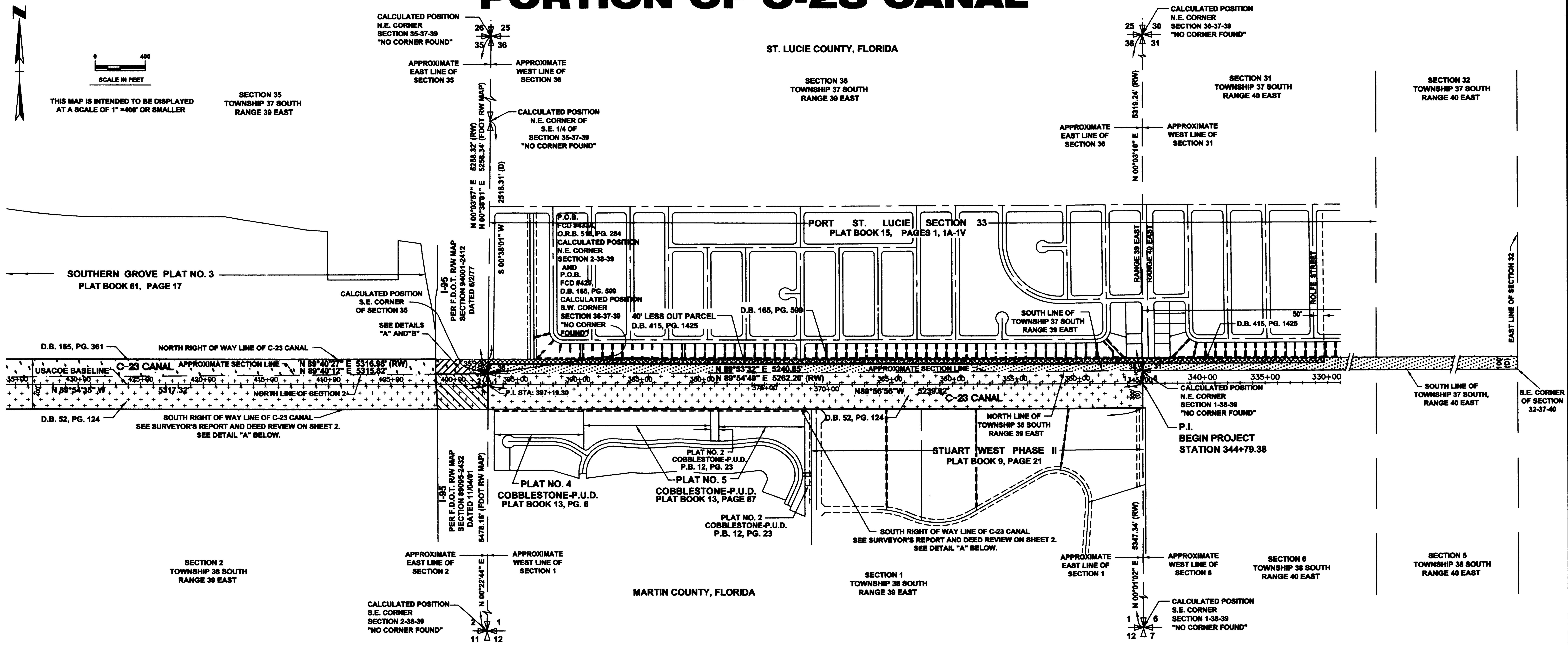

DETAIL "A"

NOT TO SCALE

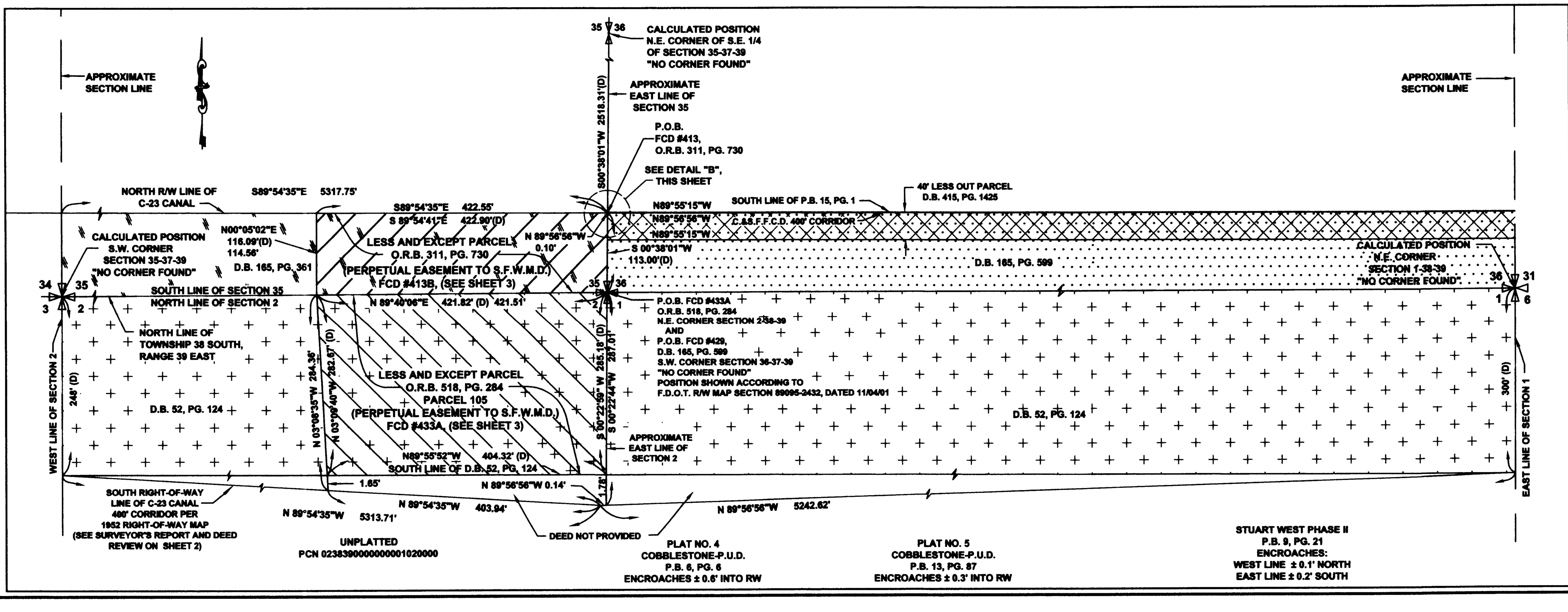

DETAIL "B"

NOT TO SCALE

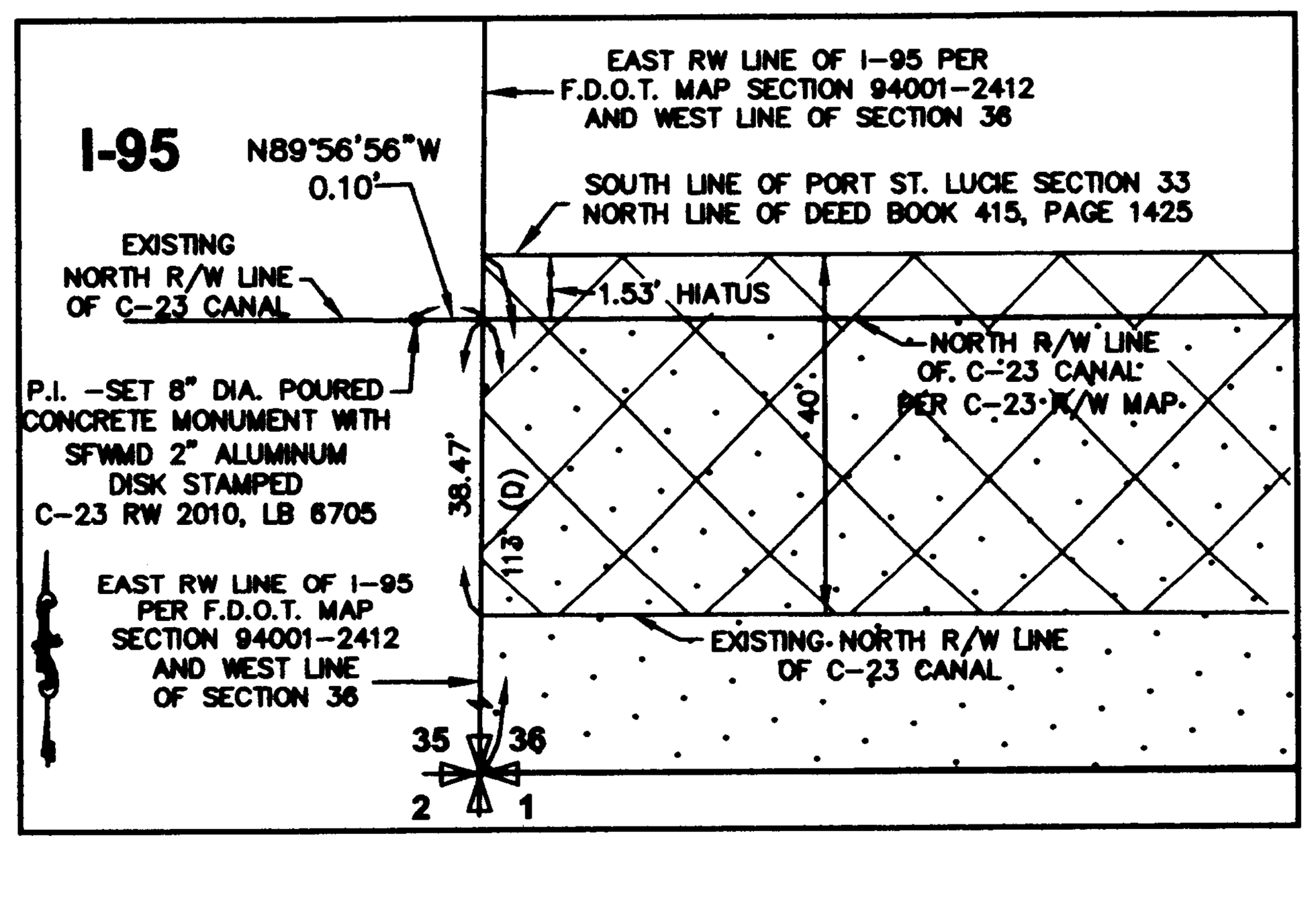

REVISIONS		
DRAWN	CHECKED	DATE

SOUTH FLORIDA WATER MANAGEMENT DISTRICT
REAL ESTATE DEPARTMENT - SURVEY SECTION
P.O. BOX 24680
3301 GUN CLUB ROAD
WEST PALM BEACH, FLORIDA 33416-4680

DRAWN: DAL | CHECKED: PBM | DWG. DATE: 12-20-10 | SCALE: N/A

FIELD PERSON(S): SEYMOUR-MARSHALL-GORMAN-MEEDS

FIELD DATE(S): 11/11,15-19,29-30,12/2-3,6/2010; 1/5-6,10,12-13,17-20,23-27,31;2/1,14-15;4/7-8/2011

FIELD BOOK(S): 10-96/10-97/10-98/11-99

PAGE(S): 75-78/50-58,62,64-69,76/1-7,35-45,47-53,61-65/ 1-6,8-9,11-12,16-18,20-22,24-25,29,34-35,42-44

DATA COLLECTOR FILE(S): 26102.96RAW

PORTION OF C-23 CANAL

LEGAL DESCRIPTION AND DEED EXHIBIT

SECTIONS 31, 32, 33, 34, 35 AND 36, TOWNSHIP 37 SOUTH, RANGE 39 EAST AND SECTIONS 1, 2, 3, 4, 5 AND 6, TOWNSHIP 38 SOUTH, RANGE 39 EAST

DRAWING NO. 26102.96
CAD FILE NO. 26102.96 SFWMD C23 BNDY SURVEY.dwg

SHEET 5 OF 25